



Secretaria de Meio Ambiente e Desenvolvimento Sustentável - SEMAD
Centro de Informações Meteorológicas e Hidrológicas do Estado de Goiás - CIMEHGO
Sala de Situação de Monitoramento de Riscos e Desastres Naturais

Boletim nº: 0056

Elaborado na data: 06/03/2023

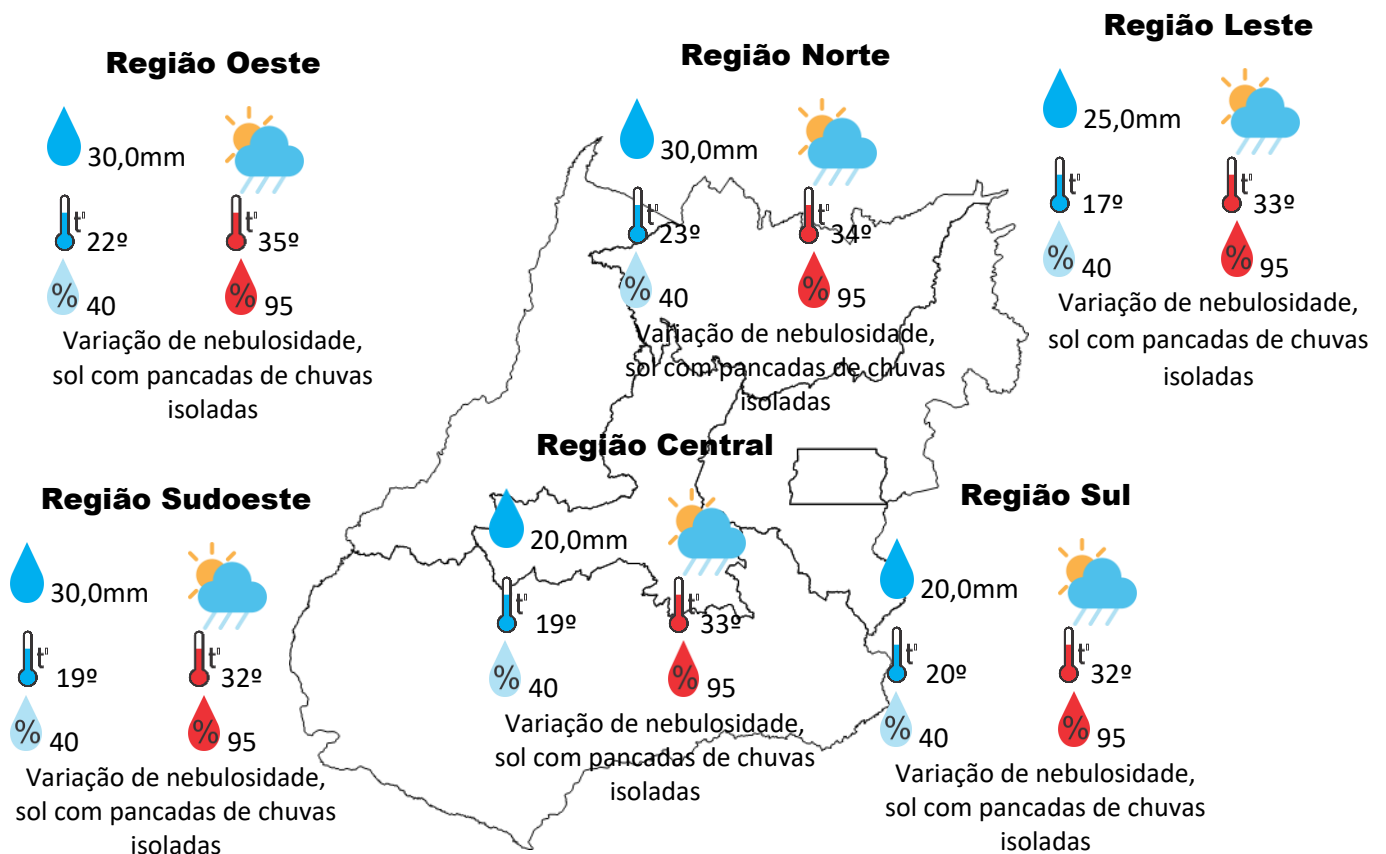
Previsão para data: 07/03/2023

Informações do Tempo para o Estado

Terça-feira o aumento no transporte de umidade sobre Estado de Goiás que combinado com o calor vai favorecer a formação de áreas de instabilidade, conseqüentemente teremos pancadas de chuvas “típicas de verão”, acompanhadas de rajadas de vento e raios.

Capital: Variação de nebulosidade, sol e pancadas de chuvas, temperatura máxima podendo chegar aos 30°C e umidade relativa do ar variando entre 40% a 95%, o nascer do sol será às 06:18hs e o pôr do sol às 18:38hs.

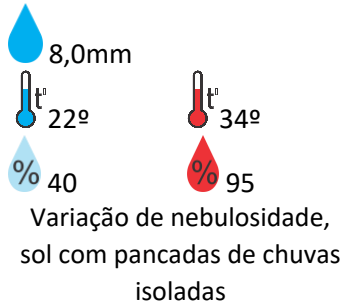
Alerta para o Estado: Risco potencial de chuvas locais, com intensidade de moderada a forte.





Previsão para alguns municípios:

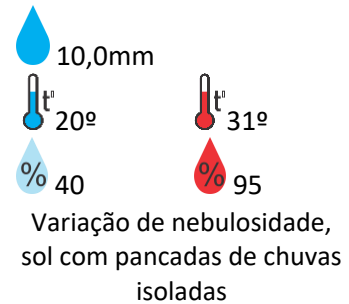
Porangatu



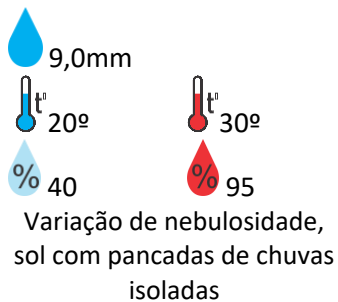
Catalão



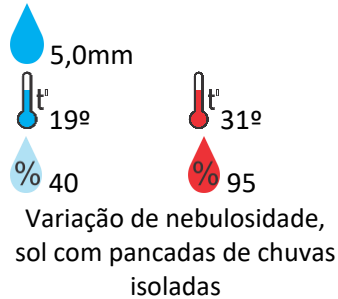
Jataí



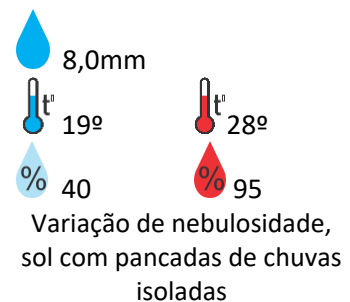
Rio Verde



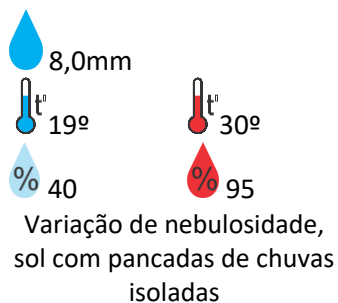
Luziânia



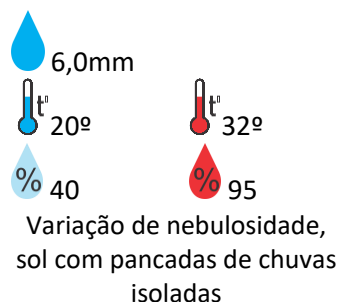
Anápolis



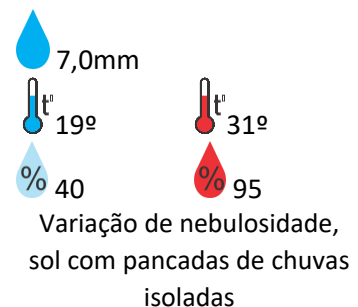
Goiânia



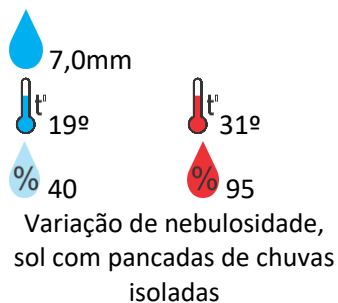
Itumbiara



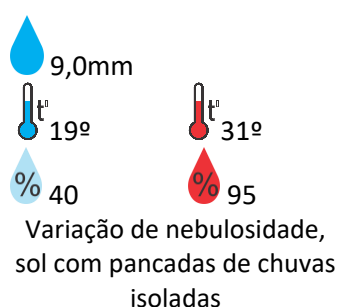
Ouvidor



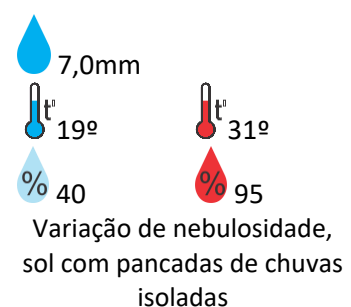
Goiandira



Três Ranchos

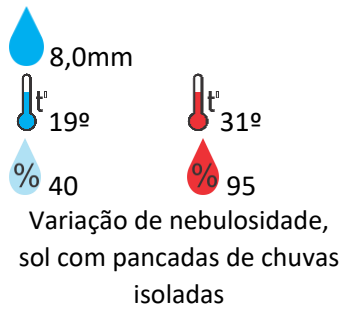


Cumari

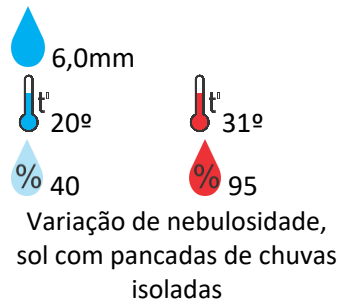




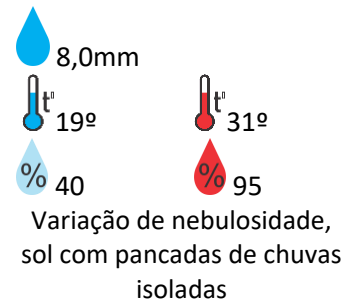
Ipameri



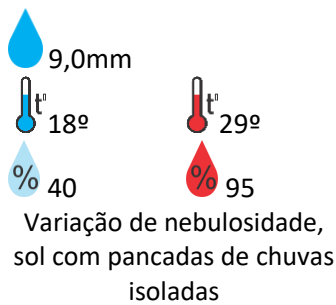
Nova Aurora



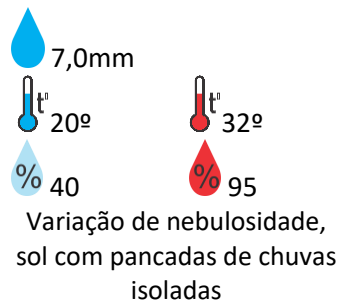
Formosa



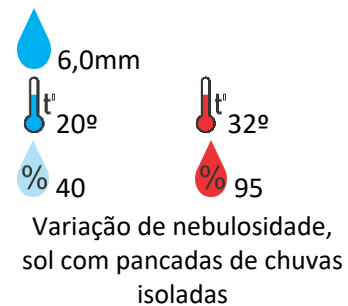
Cristalina



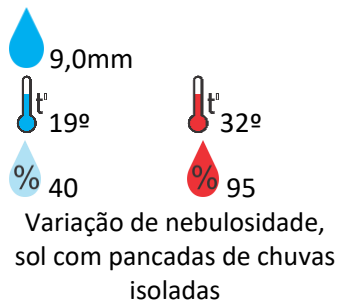
Santa Helena



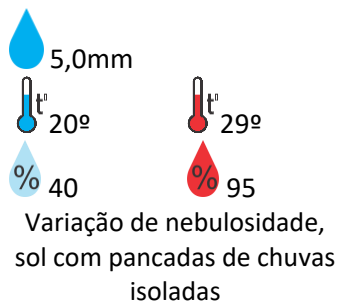
Ceres



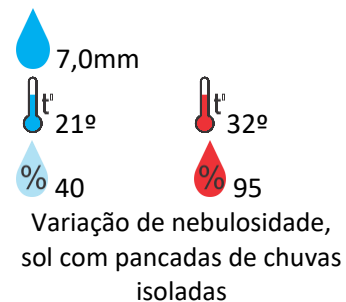
Goianésia



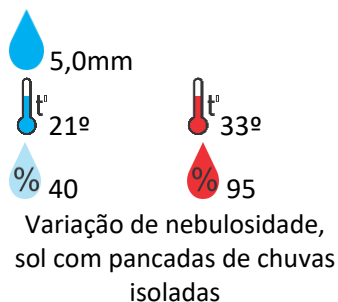
Davinópolis



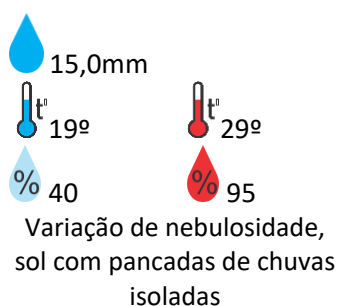
Rubiataba



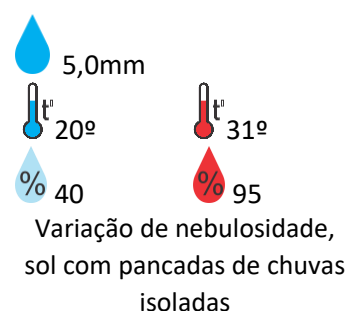
Flores de Goiás



Mineiros



Goiatuba



OBS: As informações contidas nesse boletim do tempo levam em consideração dados das variáveis meteorológicas previstas por modelos meteorológicos e análise de imagens de satélite do dia 06/03/2023 às 07:00 horas